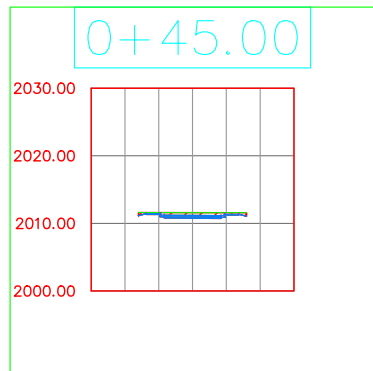
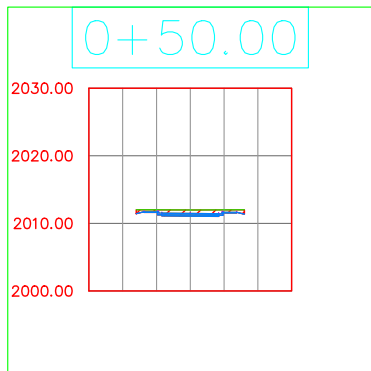


Material(s) at Station 0+045.00			
Material Name	Area	Volume	Cumulative Volume
Ground Removed	8.91	43.03	157.51
Ground Fill	0.00	0.00	43.06



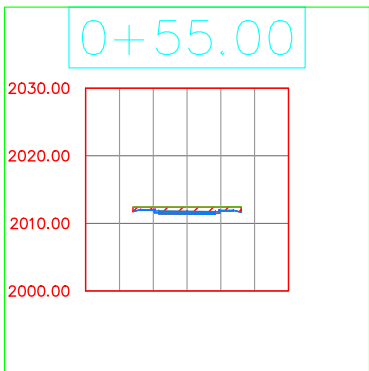
EXISTING ELEVATIONS	2010.78
PROPOSED ELEVATIONS	201.59 201.58 201.58
OFFSET	-0.91 -0.01 -0.05 0.05 -0.01 -0.91

Material(s) at Station 0+050.00			
Material Name	Area	Volume	Cumulative Volume
Ground Removed	11.37	52.20	208.71
Ground Fill	0.00	0.00	43.06



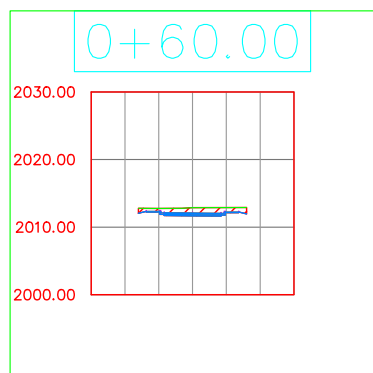
EXISTING ELEVATIONS	2011.08
PROPOSED ELEVATIONS	202.05 201.99 202.00
OFFSET	-0.91 -0.01 -0.05 0.05 -0.01 -0.91

Material(s) at Station 0+055.00			
Material Name	Area	Volume	Cumulative Volume
Ground Removed	13.27	61.59	271.30
Ground Fill	0.00	0.00	43.06



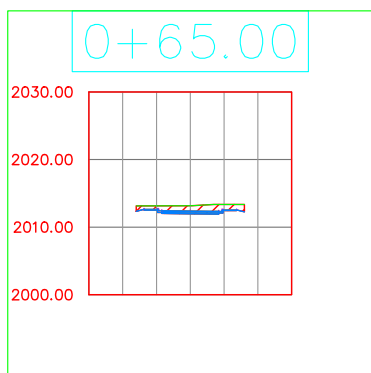
EXISTING ELEVATIONS	2011.38
PROPOSED ELEVATIONS	202.42 202.42 202.43
OFFSET	-0.91 -0.01 -0.05 0.05 -0.01 -0.91

Material(s) at Station 0+060.00			
Material Name	Area	Volume	Cumulative Volume
Ground Removed	15.20	71.17	342.67
Ground Fill	0.00	0.00	43.06



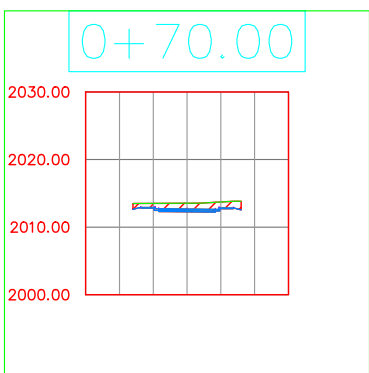
EXISTING ELEVATIONS	2011.68
PROPOSED ELEVATIONS	202.77 202.88 202.89
OFFSET	-0.91 -0.01 -0.05 0.05 -0.01 -0.91

Material(s) at Station 0+065.00			
Material Name	Area	Volume	Cumulative Volume
Ground Removed	16.67	79.67	422.14
Ground Fill	0.00	0.00	43.06



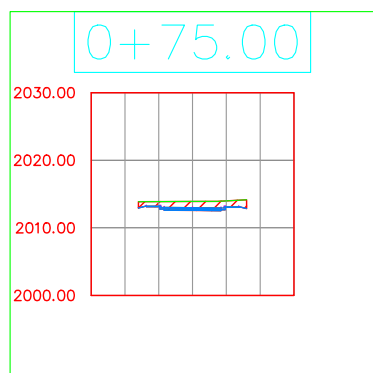
EXISTING ELEVATIONS	2011.98
PROPOSED ELEVATIONS	203.14 203.17 203.35
OFFSET	-0.91 -0.01 -0.05 0.05 -0.01 -0.91

Material(s) at Station 0+070.00			
Material Name	Area	Volume	Cumulative Volume
Ground Removed	17.69	85.90	508.04
Ground Fill	0.00	0.00	43.06



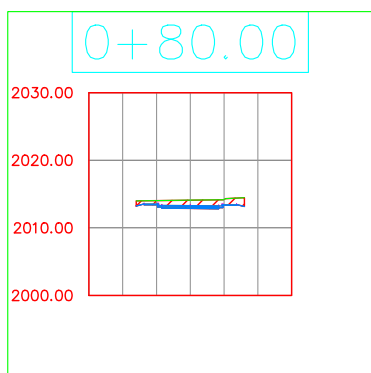
EXISTING ELEVATIONS	2012.28
PROPOSED ELEVATIONS	203.51 203.54 203.72
OFFSET	-0.91 -0.01 -0.05 0.05 -0.01 -0.91

Material(s) at Station 0+075.00			
Material Name	Area	Volume	Cumulative Volume
Ground Removed	18.38	90.16	598.19
Ground Fill	0.00	0.00	43.06



EXISTING ELEVATIONS	2012.58
PROPOSED ELEVATIONS	203.88 203.91 204.00
OFFSET	-0.91 -0.01 -0.05 0.05 -0.01 -0.91

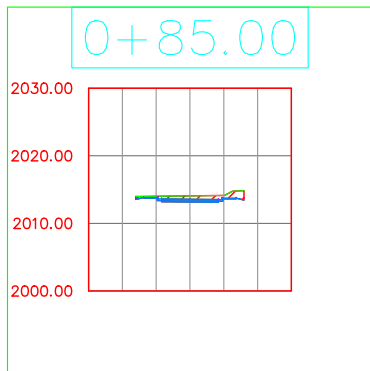
Material(s) at Station 0+080.00			
Material Name	Area	Volume	Cumulative Volume
Ground Removed	18.74	87.78	685.98
Ground Fill	0.00	0.00	43.06



EXISTING ELEVATIONS	2012.88
PROPOSED ELEVATIONS	204.03 204.10 204.21
OFFSET	-0.91 -0.01 -0.05 0.05 -0.01 -0.91

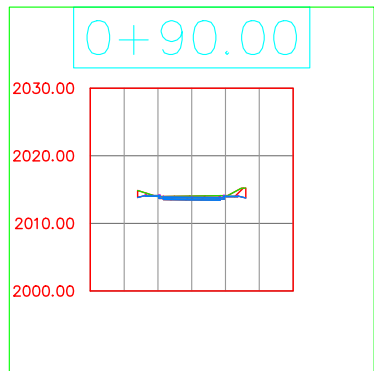
عنوان پروژه	نقشه برداری و مطالعات طرح مصوب شهرک صنعتی شهپاز
عنوان نقشه	مقاطع عرضی مسیر C1-C2-C3-C4-C5
طراحی	سیستم تصویر : UTM
ترسیم	مقیاس :
تصویب	تاریخ : 1404/02/25

Material(s) at Station 0+085.00			
Material Name	Area	Volume	Cumulative Volume
Ground Removed	12.43	72.91	758.89
Ground Fill	0.00	0.00	43.06



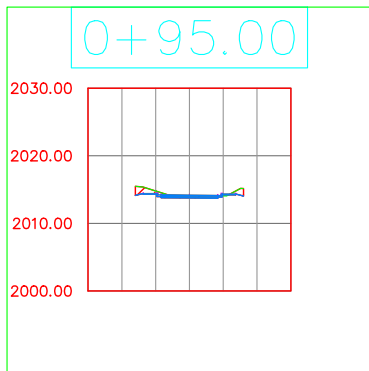
EXISTING ELEVATIONS	2013.18
PROPOSED ELEVATIONS	204.08 204.07 204.14
OFFSET	-0.91 -0.01 -0.05 0.05 -0.01 -0.91

Material(s) at Station 0+090.00			
Material Name	Area	Volume	Cumulative Volume
Ground Removed	8.93	53.39	812.27
Ground Fill	0.02	0.05	43.11



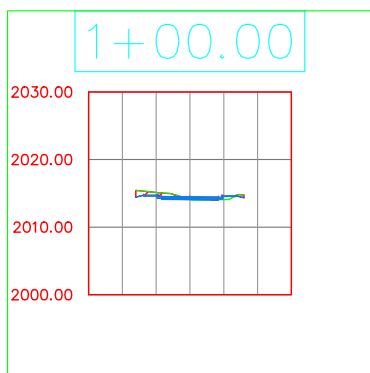
EXISTING ELEVATIONS	2013.48
PROPOSED ELEVATIONS	203.98 204.05 204.12
OFFSET	-0.91 -0.01 -0.05 0.05 -0.01 -0.91

Material(s) at Station 0+095.00			
Material Name	Area	Volume	Cumulative Volume
Ground Removed	7.22	40.37	852.65
Ground Fill	0.12	0.35	43.46



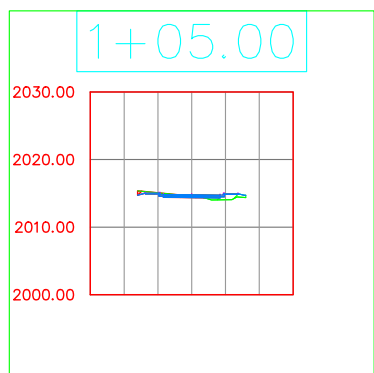
EXISTING ELEVATIONS	2013.78
PROPOSED ELEVATIONS	204.19 204.03 204.10
OFFSET	-0.91 -0.01 -0.05 0.05 -0.01 -0.91

Material(s) at Station 0+100.00			
Material Name	Area	Volume	Cumulative Volume
Ground Removed	5.44	31.63	884.28
Ground Fill	0.80	2.31	45.76



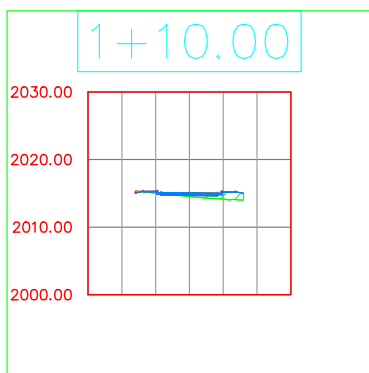
EXISTING ELEVATIONS	2014.08
PROPOSED ELEVATIONS	205.13 204.08 204.07
OFFSET	-0.91 -0.01 -0.05 0.05 -0.01 -0.91

Material(s) at Station 0+105.00			
Material Name	Area	Volume	Cumulative Volume
Ground Removed	3.25	21.71	905.99
Ground Fill	2.67	8.68	54.44



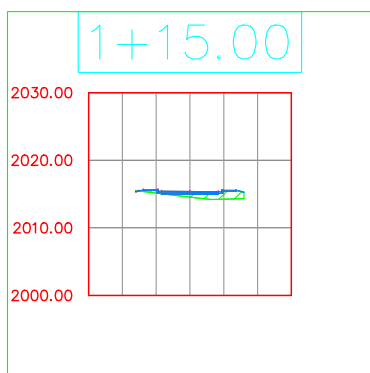
EXISTING ELEVATIONS	2014.38
PROPOSED ELEVATIONS	205.08 204.82 204.05
OFFSET	-0.91 -0.01 -0.05 0.05 -0.01 -0.91

Material(s) at Station 0+110.00			
Material Name	Area	Volume	Cumulative Volume
Ground Removed	5.47	3.29	915.28
Ground Fill	5.51	20.44	74.88



EXISTING ELEVATIONS	2014.68
PROPOSED ELEVATIONS	205.02 204.52 204.15
OFFSET	-0.91 -0.01 -0.05 0.05 -0.01 -0.91

Material(s) at Station 0+115.00			
Material Name	Area	Volume	Cumulative Volume
Ground Removed	0.04	1.27	916.55
Ground Fill	8.41	34.80	109.68



EXISTING ELEVATIONS	2014.98
PROPOSED ELEVATIONS	205.14 204.55 204.13
OFFSET	-0.91 -0.01 -0.05 0.05 -0.01 -0.91

Total Volume Table						
Station	Fill Area	Cut Area	Fill Volume	Cut Volume	Cumulative Fill Vol	Cumulative Cut Vol
0+005.00	3.85	0.00	0.00	0.00	0.00	0.00
0+010.00	2.72	0.65	16.42	1.63	16.42	1.63
0+015.00	1.90	1.64	11.55	5.73	27.98	7.36
0+020.00	1.19	2.73	7.74	10.92	35.72	18.28
0+025.00	0.63	3.67	4.55	16.01	40.28	34.29
0+030.00	0.24	4.42	2.16	20.24	42.44	54.53
0+035.00	0.01	5.93	0.61	25.87	43.04	80.40
0+040.00	0.00	7.70	0.02	34.07	43.06	114.47
0+045.00	0.00	9.51	0.00	43.03	43.06	157.51
0+050.00	0.00	11.37	0.00	52.20	43.06	209.71
0+055.00	0.00	13.27	0.00	61.59	43.06	271.30
0+060.00	0.00	15.20	0.00	71.17	43.06	342.47
0+065.00	0.00	16.67	0.00	79.67	43.06	422.14
0+070.00	0.00	17.69	0.00	85.90	43.06	508.04
0+075.00	0.00	18.38	0.00	90.16	43.06	598.19
0+080.00	0.00	16.74	0.00	87.78	43.06	685.98
0+085.00	0.00	12.43	0.00	72.91	43.06	758.89
0+090.00	0.02	8.93	0.05	53.39	43.11	812.27
0+095.00	0.12	7.22	0.35	40.37	43.46	852.65
0+100.00	0.80	5.44	2.31	31.63	45.76	884.28
0+105.00	2.67	3.25	8.68	21.71	54.44	905.99
0+110.00	5.51	0.47	20.44	9.29	74.88	915.28
0+115.00	8.41	0.04	34.80	1.27	109.68	916.55

عنوان پروژه	نقشه برداری و مطالعات طرح مصوب شهرک صنعتی شهپاز
عنوان نقشه	مقاطع عرضی مسیر C1-C2-C3-C4-C5
طراحی	سیستم تصویر : UTM
ترسیم	مقیاس :
تصویب	تاریخ : 1404/02/25